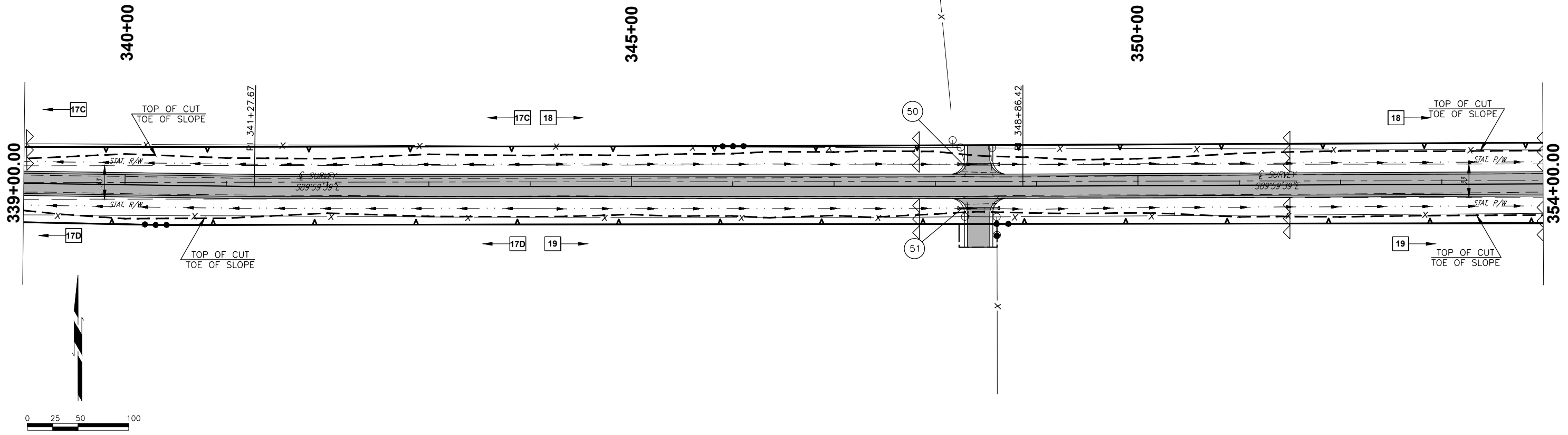
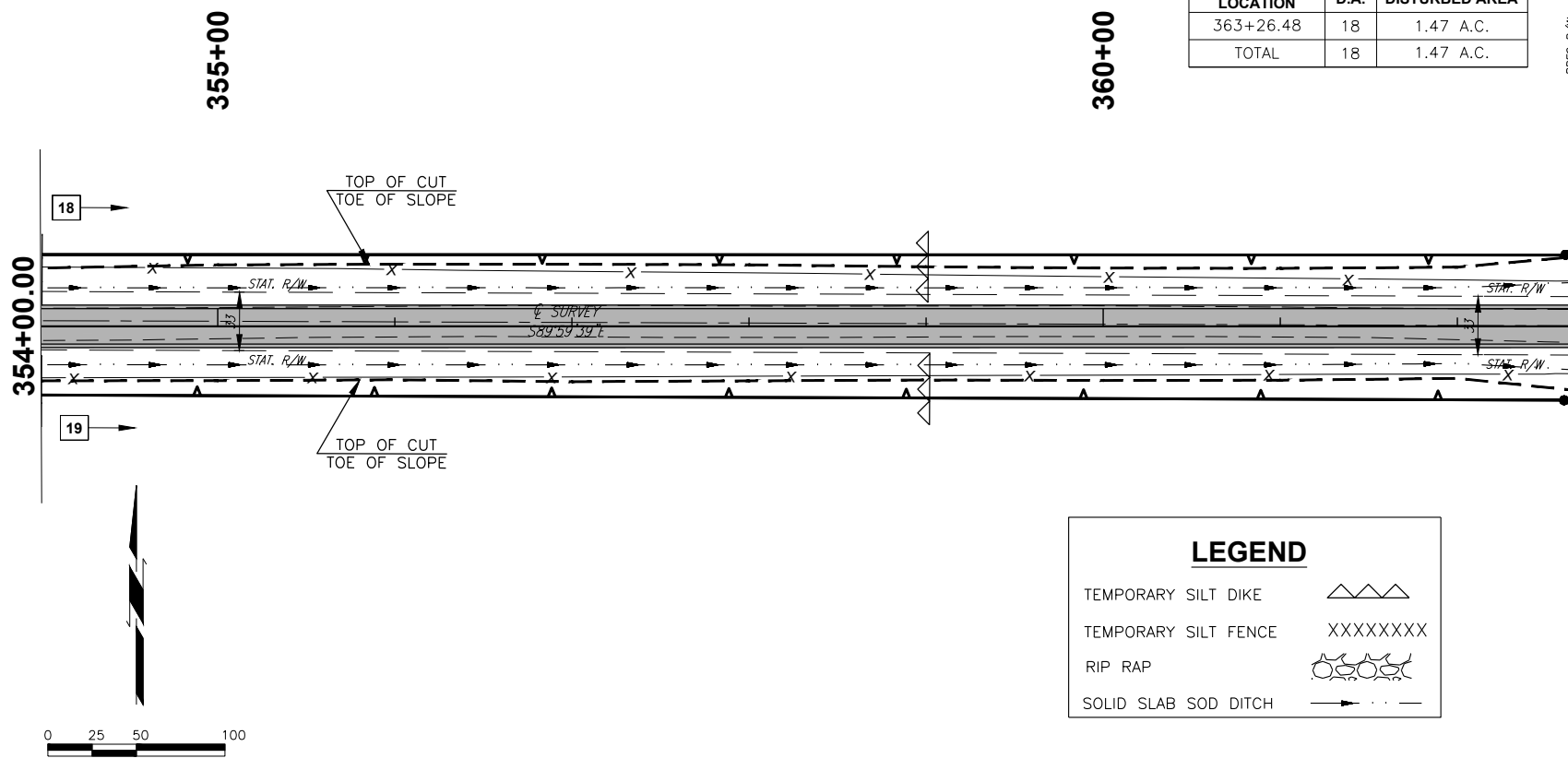


| DESCRIPTION | REVISIONS | DATE |
|-------------|-----------|------|
| | | |



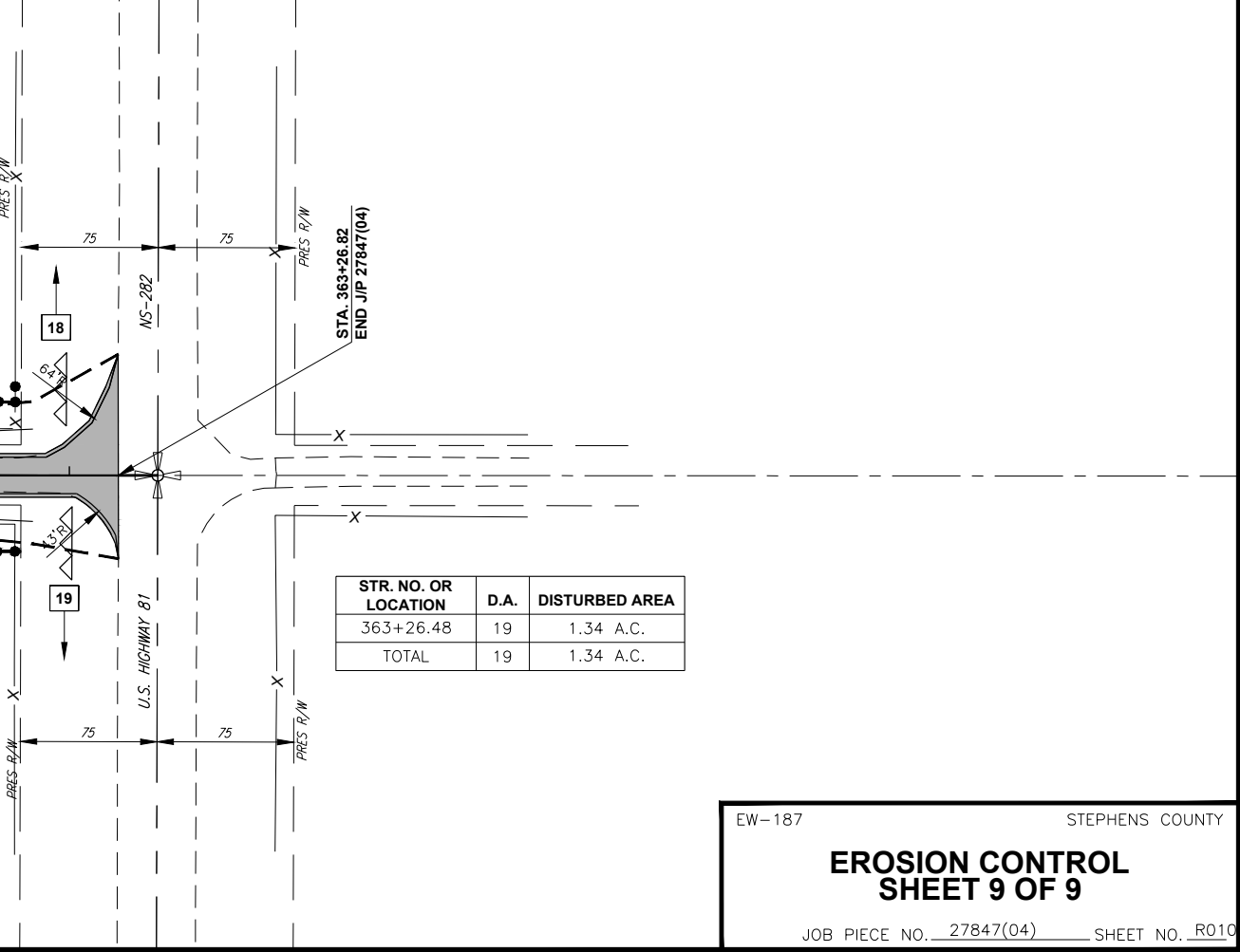
| STR. NO. OR LOCATION | D.A. | DISTURBED AREA |
|----------------------|------|----------------|
| 363+26.48 | 18 | 1.47 A.C. |
| TOTAL | 18 | 1.47 A.C. |



| STR. NO. OR LOCATION | D.A. | DISTURBED AREA |
|----------------------|------|----------------|
| 363+26.48 | 19 | 1.34 A.C. |
| TOTAL | 19 | 1.34 A.C. |

LEGEND

| | |
|----------------------|--|
| TEMPORARY SILT DIKE | |
| TEMPORARY SILT FENCE | |
| RIP RAP | |
| SOLID SLAB SOD DITCH | |



8/8/2017 4:12:42 PM N:\OKC\TRANSPORTATION\COUNTY PRODUCTION\STEPHENS\12010\EW-187\STEPHENS\PROJECT DRAWINGS\EROSION CONTROL PLANS.DWG

EW-187 STEPHENS COUNTY

EROSION CONTROL SHEET 9 OF 9

JOB PIECE NO. 27847(04) SHEET NO. R010